M5_Bob Dole 1 for KLRD TR
Detail of Shawnee County

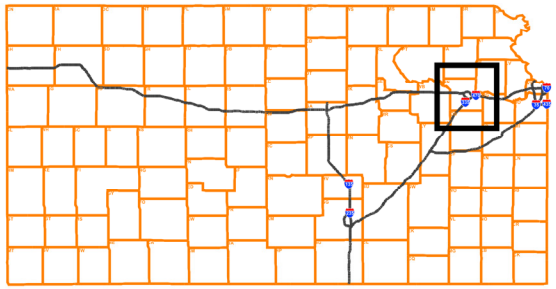

Plan: M5_Bob Dole 1 for KLRD TR

Map layers
- Voting District
- County
- Census Place
- Interstate Highways
- U.S. Highways
- State Highways

District

0 1.5 3 4.5
Miles
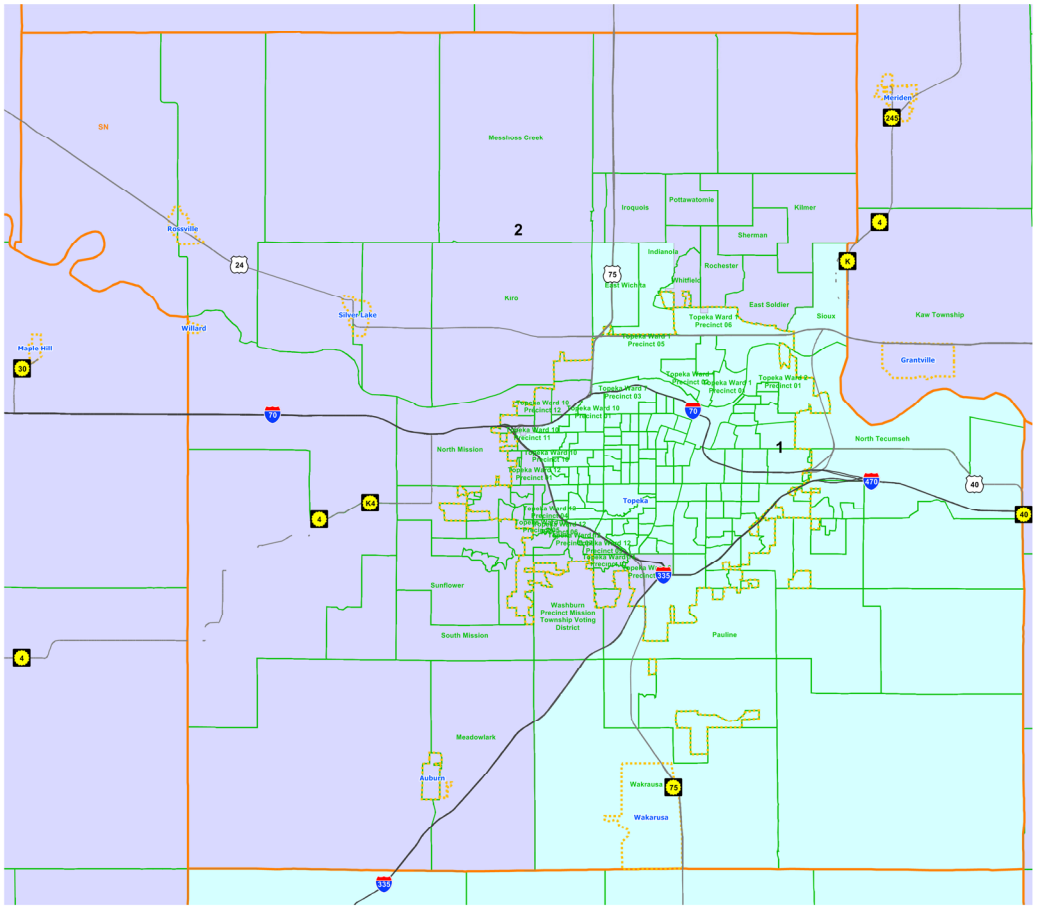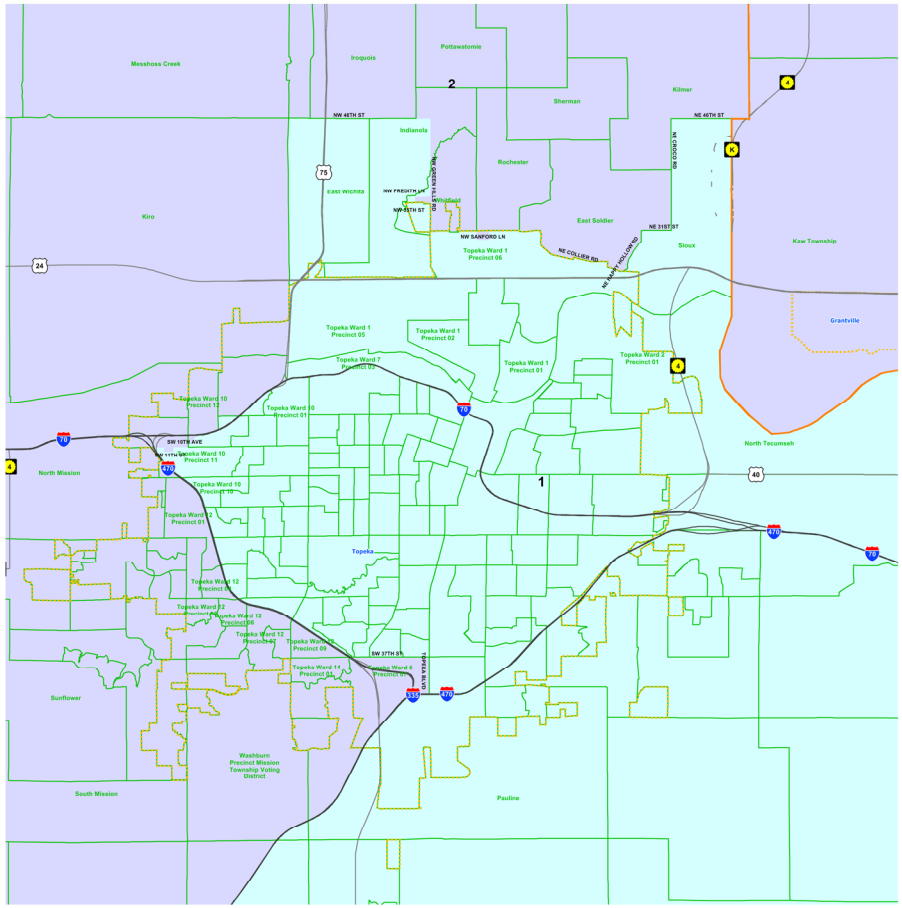
Kansas Legislative Research Dept. 03/27/2012