M5_SUNFLOWER 9C FOR KLRD TR

Detail of Leavenworth County

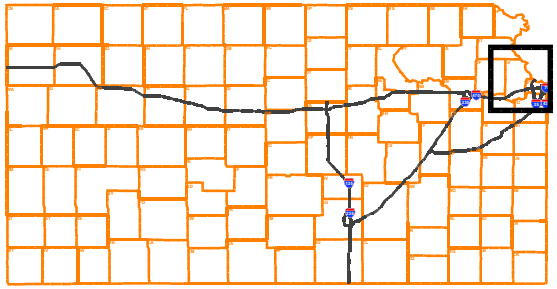

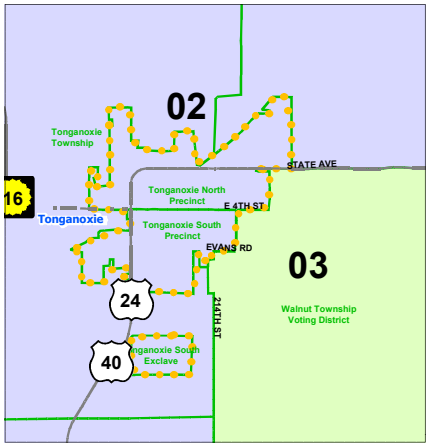

Plan: M5_SUNFLOWER 9C FOR KLRD TR

0 1 2 3

Miles

Kansas Legislative Research Dept. 01/24/2012

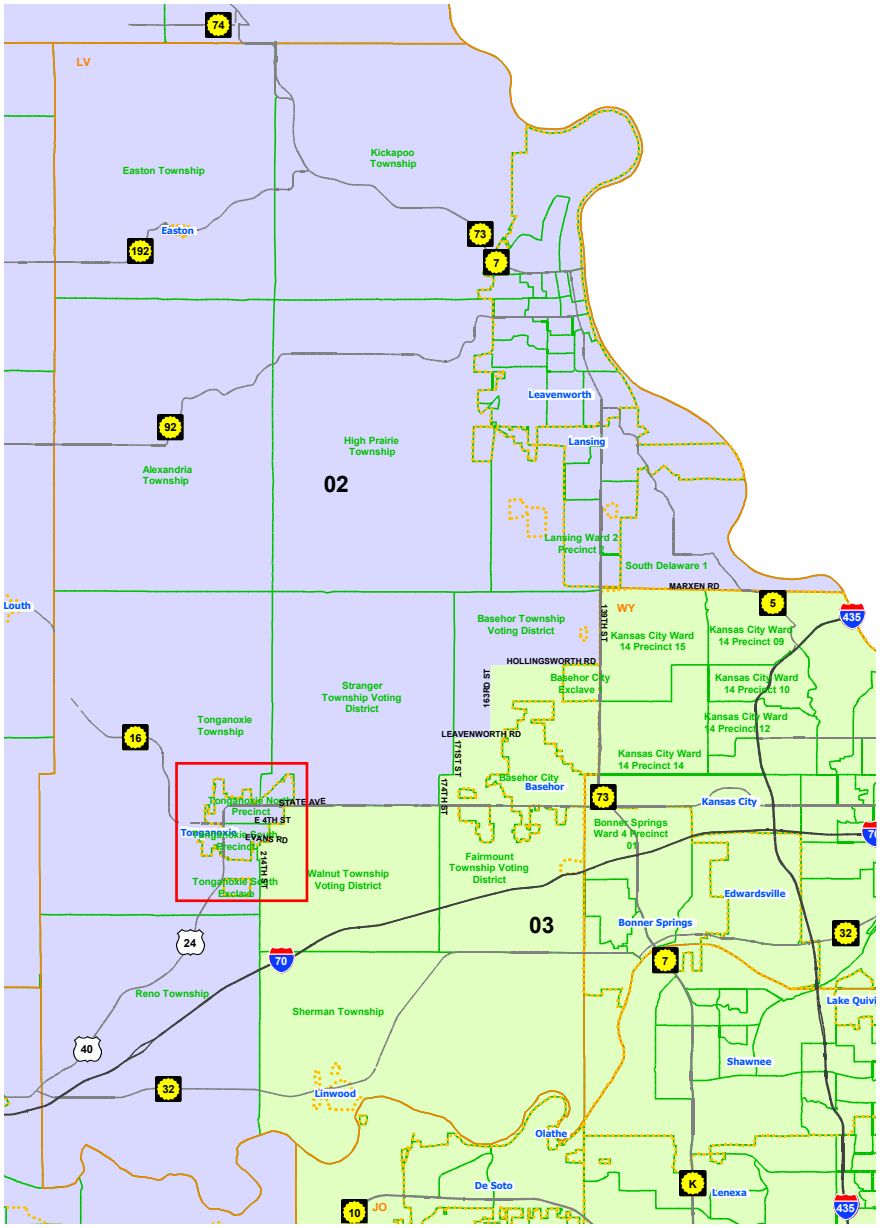

Plan: M5_SUNFLOWER 9C FOR KLRD TR

Map layers

- Voting District
- County
- Census Place
- Interstate Highways
- U.S. Highways
- State Highways

District

- 01
- 02
- 03
- 04

0 3 6 9

Miles

Kansas Legislative Research Dept. 01/24/2012